






**2016 LAVA MOUNTAIN FIRE
SOIL BURN SEVERITY
BURNED AREA EMERGENCY RESPONSE (BAER)**
Shoshone National Forest Wind River Ranger District
August 12, 2016

Acres vs. Soil Burn Severity				
SOIL BURN SEVERITY				
BURNED AREA EMERGENCY RESPONSE (BAER)				
High	Moderate	Low	Unburned	Grand Total
3,286	6,263	3,644	1,451	14,644

Legend

-  EventPolygon
- Soil Burn Severity**
-  Unburned
-  Low
-  Moderate
-  High



Created by Michelle Buzalsky
NAD 83 UTM Zone 12

1:18,000



This map is a product of a BAER rapid assessment. Further information concerning the accuracy and appropriateness of this data may be obtained from the USDA Forest Service. The Forest Service makes no warranty, expressed or implied, including the warranties of merchantability and fitness for a particular purpose, nor assume any legal liability or responsibility for the accuracy, reliability, completeness or utility of these geospatial data, or for the improper or incorrect use of these geospatial data. These geospatial data and related maps or graphics are not legal documents and are not intended to be used as such. The data and maps may not be used to determine title, ownership, legal descriptions, or boundaries, legal jurisdiction or restrictions that may be in place on either public or private land. Natural hazards may or may not be depicted on the data and maps, and land users should exercise due caution. The data are dynamic and may change over time. The user is responsible to verify the limitations of the geospatial data and to use the data accordingly.

